

Appendix E – Typical Plan and Cross Section Figures from Table 3.2 (Informative)

The following figures are provided by Standards New Zealand. The copyright of these figures is waived.

- Figure E1 – Rural, live and play, access to lifestyle or clustered housing (1 to 6 du)
- Figure E2 – Rural, live and play, access to lifestyle or clustered housing (1 to 20 du)
- Figure E3 – Rural, live and play, access to housing
- Figure E4 – Rural, shop and trade, side or rear service access
- Figure E5 – Rural, shop and trade, access to trade
- Figure E6 – Rural, make and move, primary freight access
- Figure E7 – Rural, make and move, access to office and education
- Figure E8 – Rural, all other situations (where not specified elsewhere in table 3.2)
- Figure E9 – Suburban, live and play, access to houses/townhouses (1 to 3 du, or 1 to 6du)
- Figure E10 – Suburban, live and play, side or rear service access
- Figure E11 – Suburban, live and play, access to houses/townhouses (1 to 20 du)
- Figure E12 – Suburban, live and play, primary access to housing (1 to 200 du)
- Figure E13 – Suburban, live and play, primary access to housing (up to 800 du)
- Figure E14 – Suburban, shop and trade, work and learn, side or rear service access
- Figure E15 – Suburban, shop and trade, work and learn, access to trade, office, and education
- Figure E16 – Suburban, make and move, side or rear freight access
- Figure E17 – Suburban, make and move, primary freight access
- Figure E18 – Suburban, shop and trade, work and learn, make and move, all roads serving multi-purpose areas involving most or all of the indicated land uses, not specified elsewhere in table 3.2
- Figure E19 – Urban, live and play, access to lifestyle or clustered housing
- Figure E20 – Urban, live and play, side or rear service access
- Figure E21 – Urban, live and play, access to houses/townhouses
- Figure E22 – Urban, live and play, primary access to housing
- Figure E23 – Urban, live and play, all other land use activity types within this area type not specified elsewhere in table 3.2
- Figure E24 – Urban, shop and trade, side or rear service access
- Figure E25 – Urban, shop and trade, access to lots, or shop or trade units
- Figure E26 – Urban, shop and trade, primary access to trade
- Figure E27 – Urban, work and learn, side or rear service access
- Figure E28 – Urban, work and learn, access to lots, or work or learn activities
- Figure E29 – Urban, work and learn, primary access to office and education
- Figure E30 – Urban, mixed use, multiple user access
- Figure E31 – Urban, mixed use, neighbourhood centres (and all other areas serving multiple land uses not listed elsewhere in table 3.2)
- Figure E32 – Centre, mixed use, side or rear service access
- Figure E33 – Centre, mixed use, access to lots or mixed use activities
- Figure E34 – Centre, mixed use, primary access and local movement
- Figure E35 – Centre, mixed use, shared spaces, access way, mall, and community reserve
- Figure E36 – Centre, mixed use, urban street




Figure E1 – Rural, live and play, access to lifestyle or clustered housing (1 to 6 du)

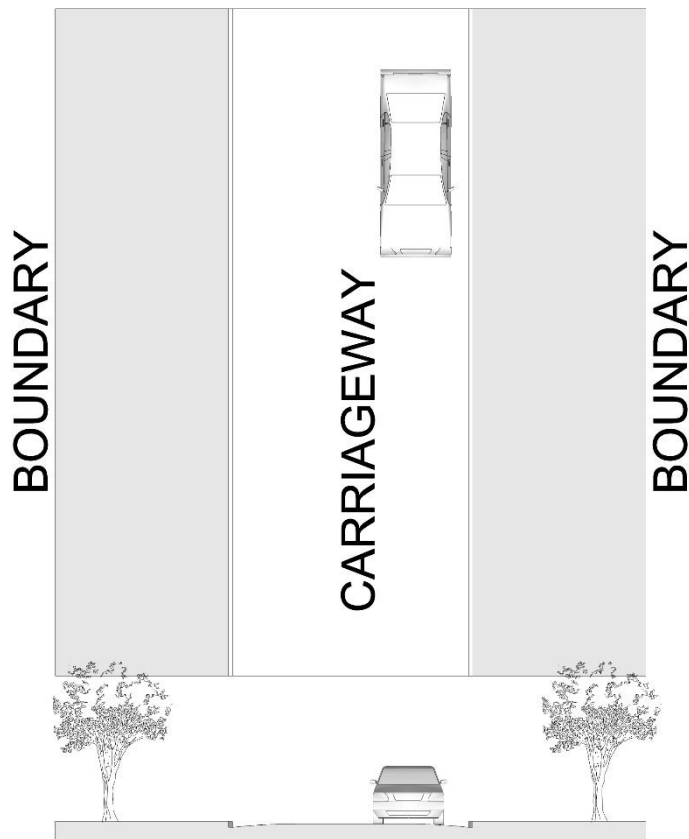


Figure E2 – Rural, live and play, access to lifestyle or clustered housing (1 to 20 du)

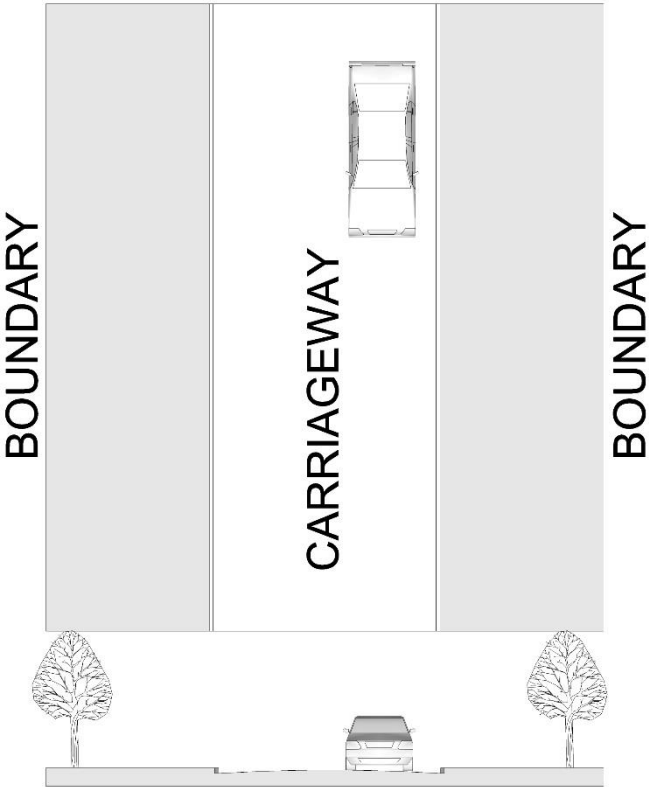


Figure E3 – Rural, live and play, access to housing

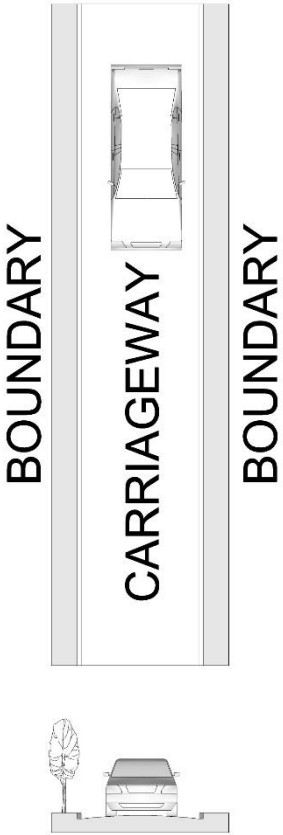


Figure E4 – Rural, shop and trade, side or rear service access

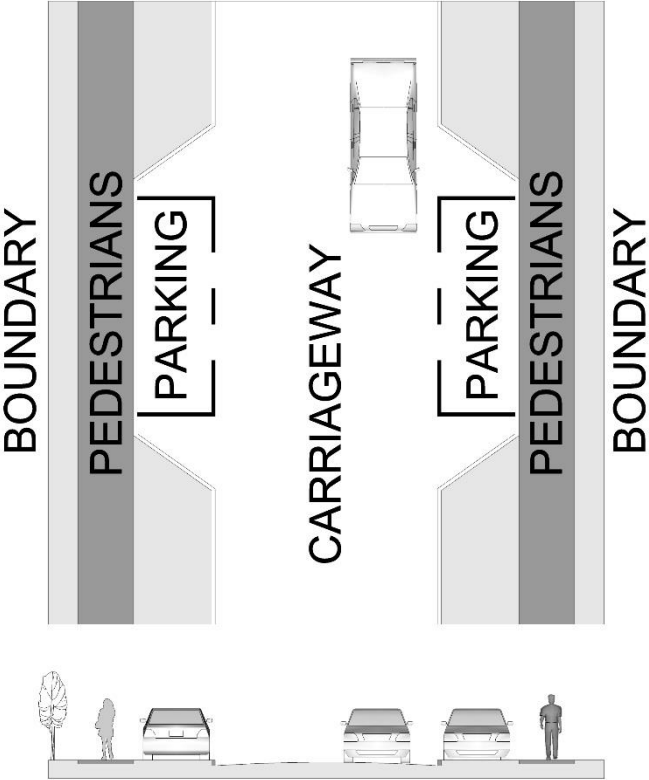


Figure E5 – Rural, shop and trade, access to trade

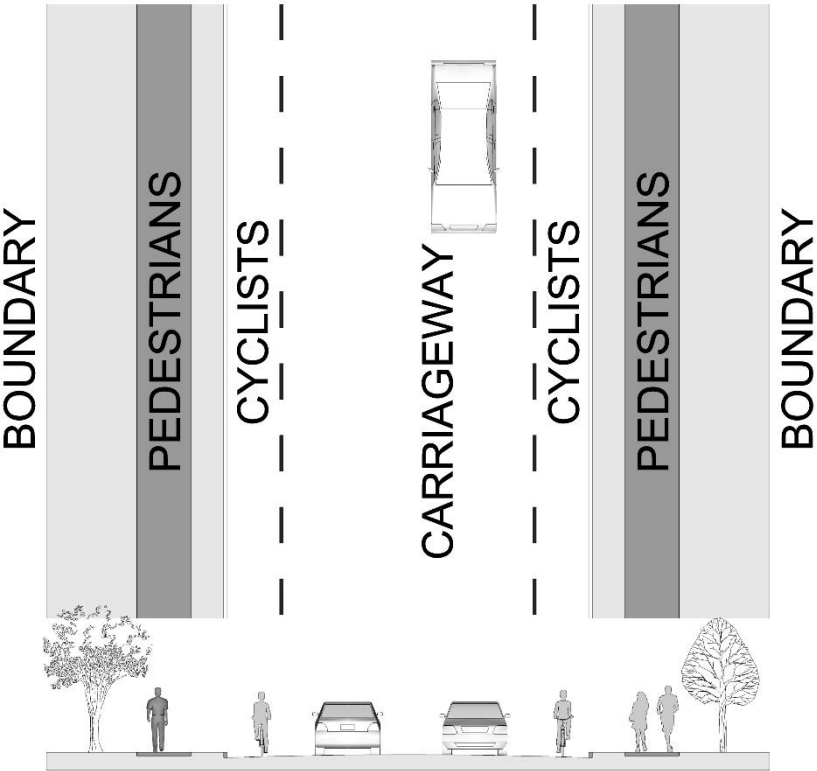


Figure E6 – Rural, make and move, primary freight access

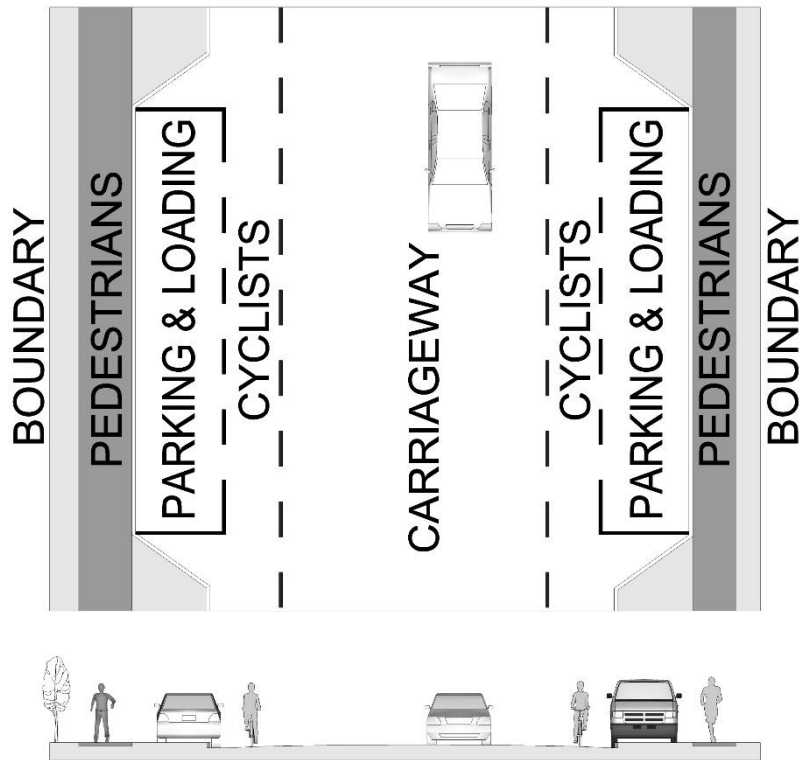


Figure E7 – Rural, make and move, access to office and education

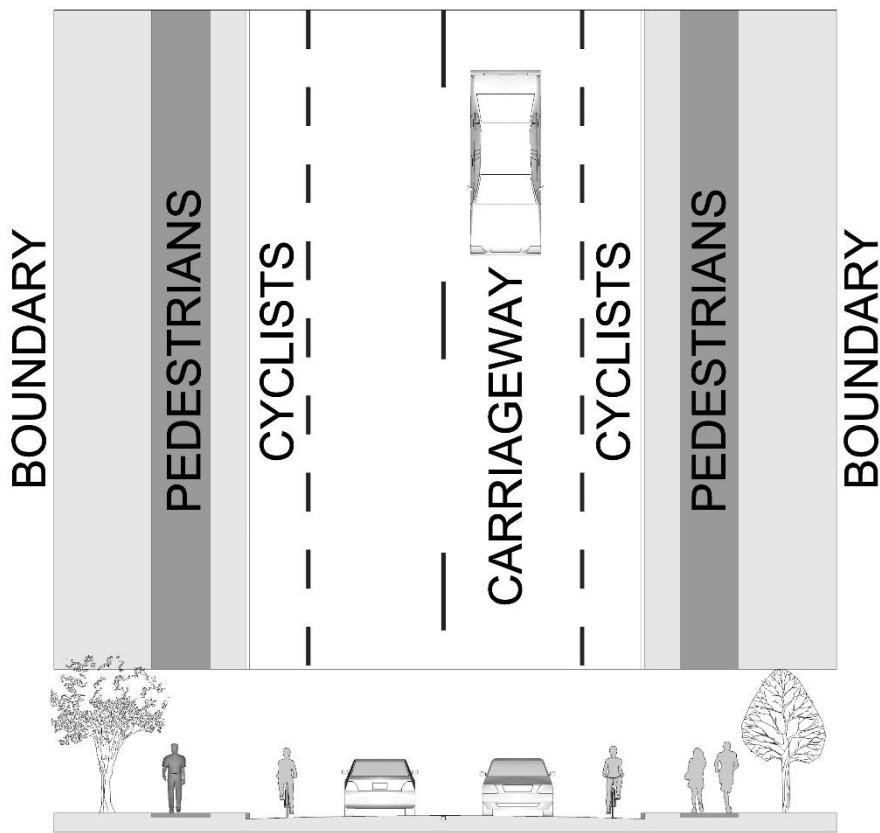


Figure E8 – Rural, all other situations (where not specified elsewhere in table 3.2)




Figure E9 – Suburban, live and play, access to houses/townhouses (1 to 3 du, or 1 to 6 du)

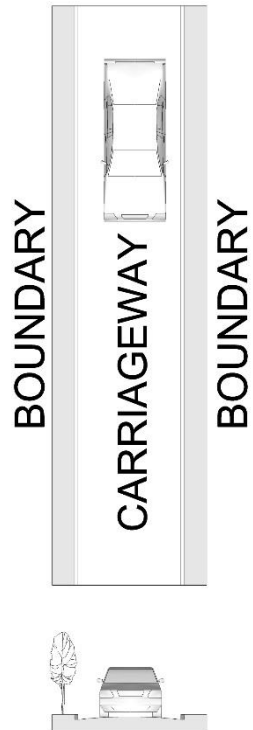


Figure E10 – Suburban, live and play, side or rear service access

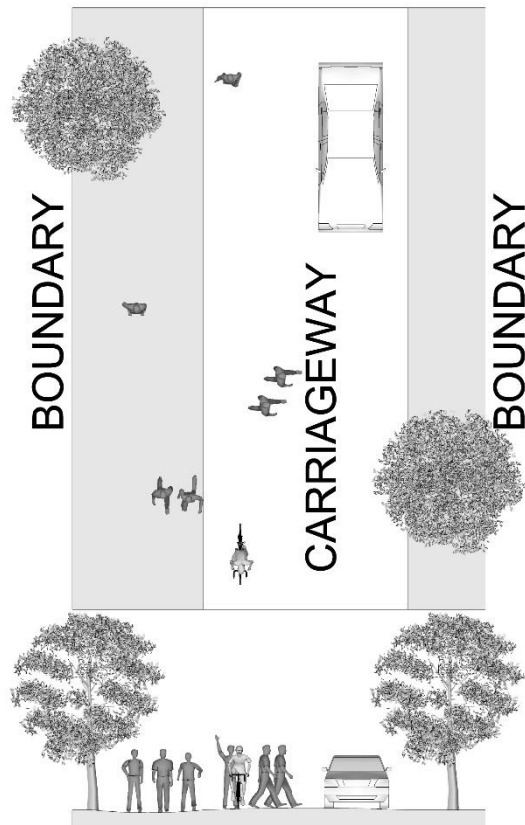


Figure E11 – Suburban, live and play, access to houses/townhouses (1 to 20 du)

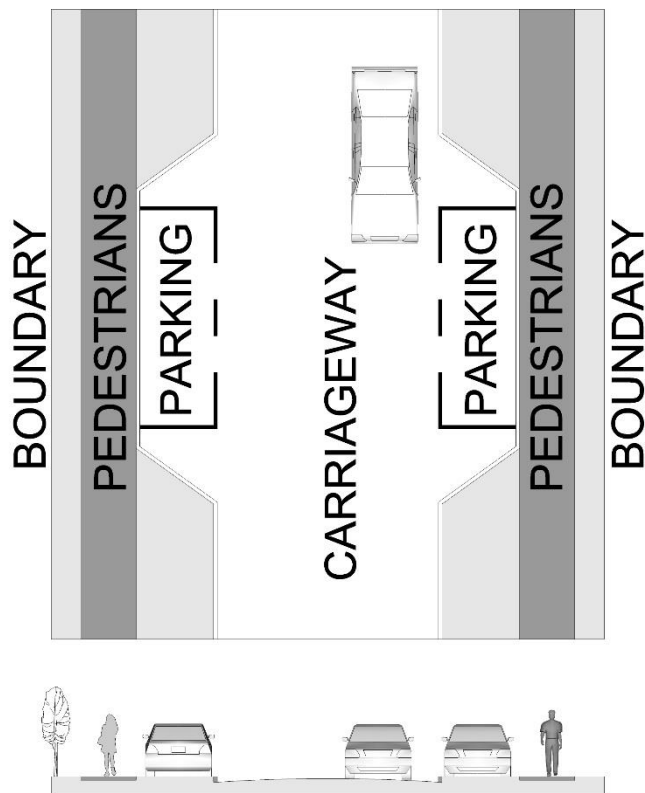


Figure E12 – Suburban, live and play, primary access to housing (1 to 200 du)

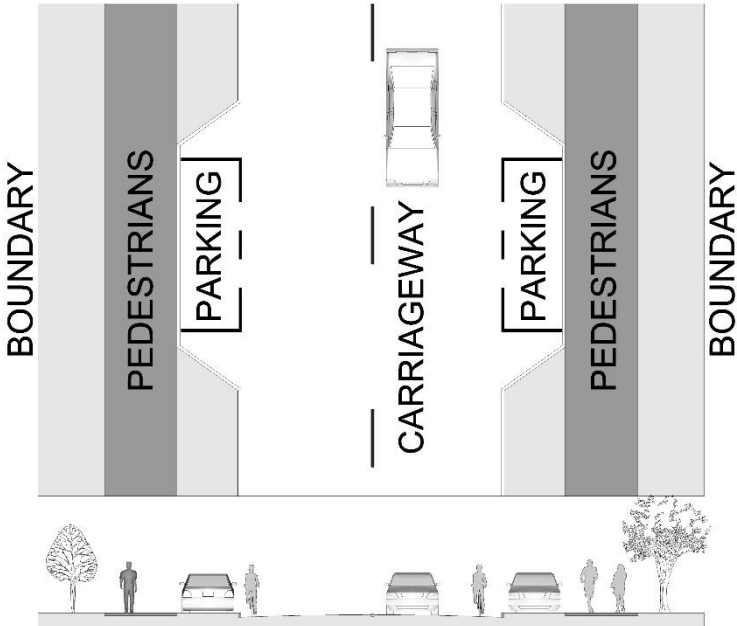


Figure E13 – Suburban, live and play, primary access to housing (up to 800 du)

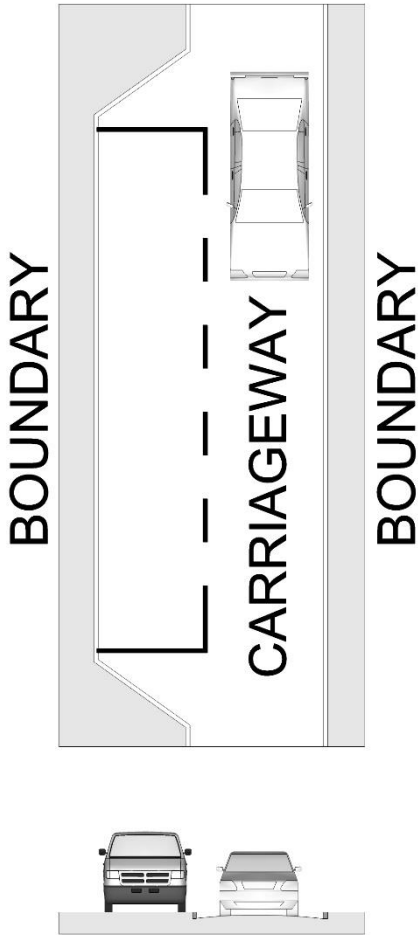


Figure E14 – Suburban, shop and trade, work and learn, side or rear service access

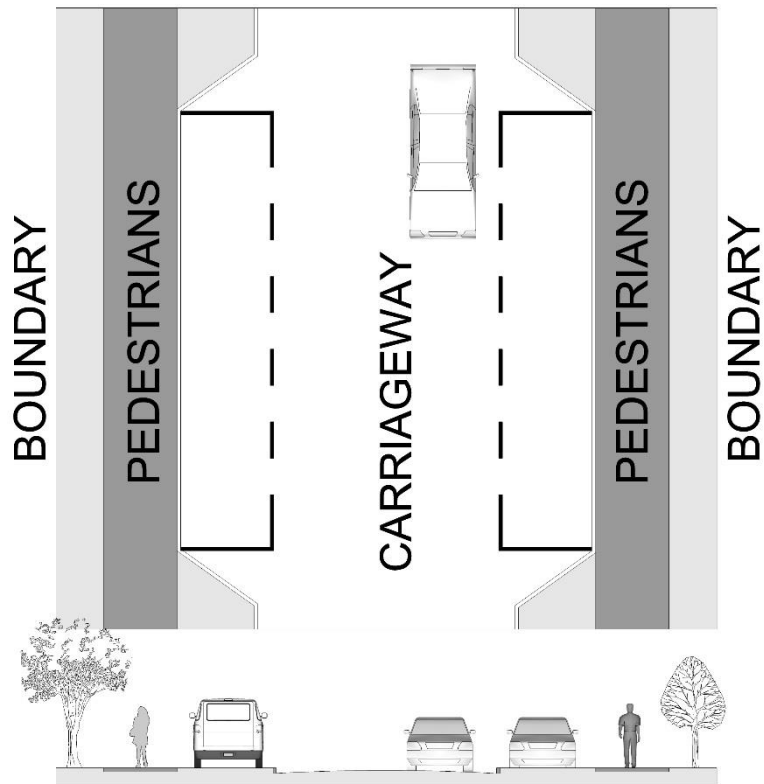


Figure E15 – Suburban, shop and trade, work and learn, access to trade, office, and education

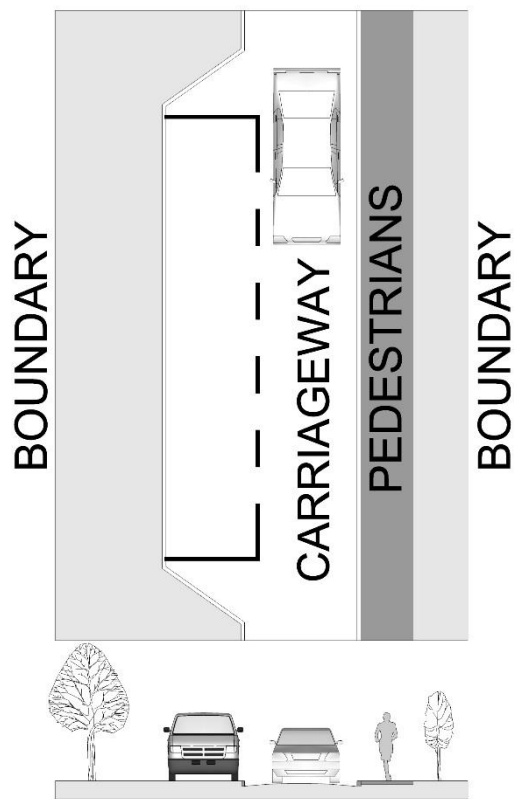


Figure E16 – Suburban, make and move, side or rear freight access

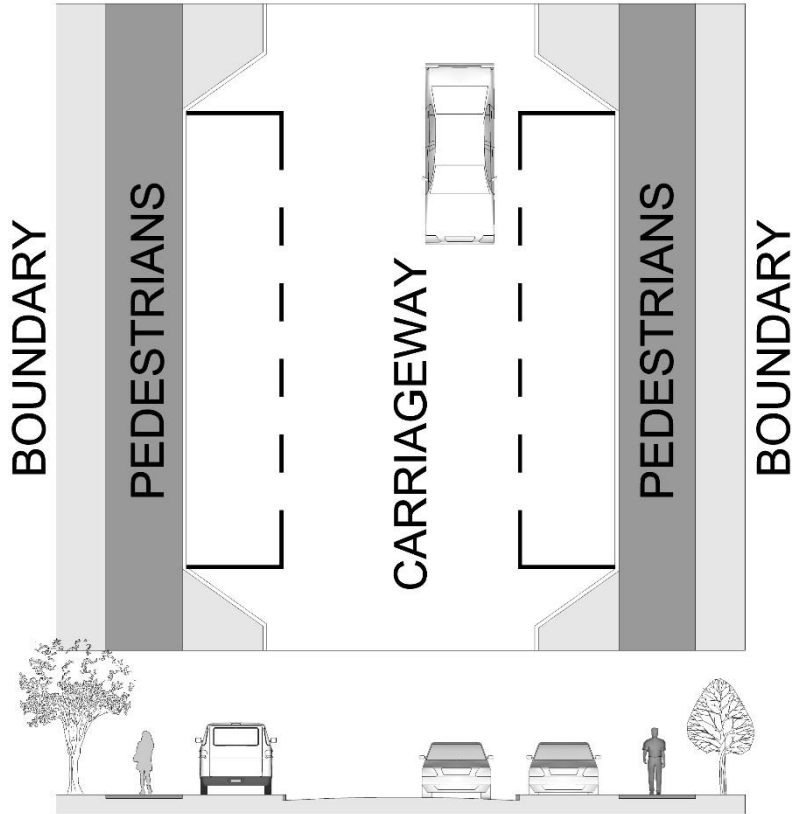


Figure E17 – Suburban, make and move, primary freight access

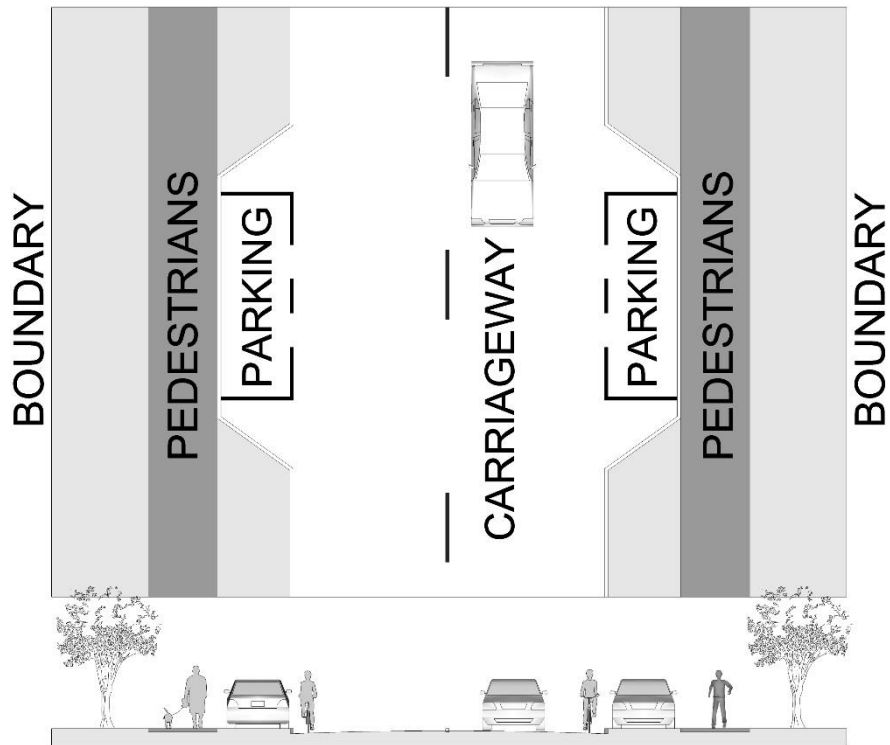


Figure E18 – Suburban, shop and trade, work and learn, make and move, all roads serving multi-purpose areas involving most or all of the indicated land uses, not specified elsewhere in table 3.2

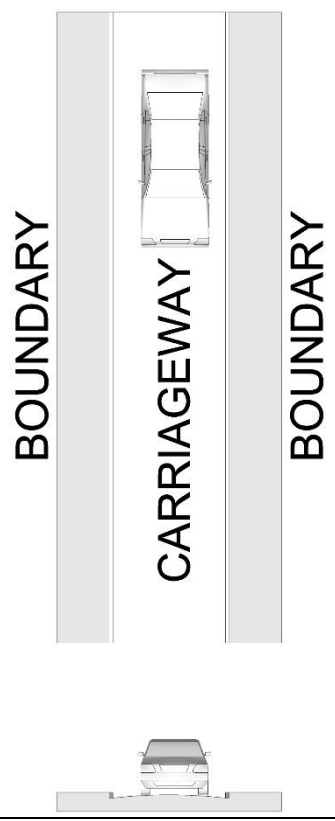


Figure E19 – Urban, live and play, access to lifestyle or clustered housing

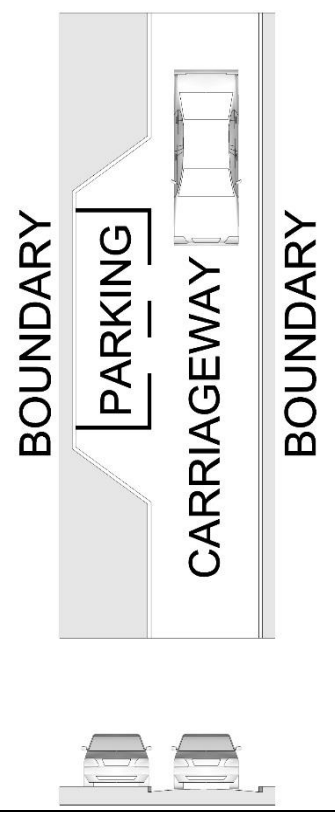


Figure E20 – Urban, live and play, side or rear service access

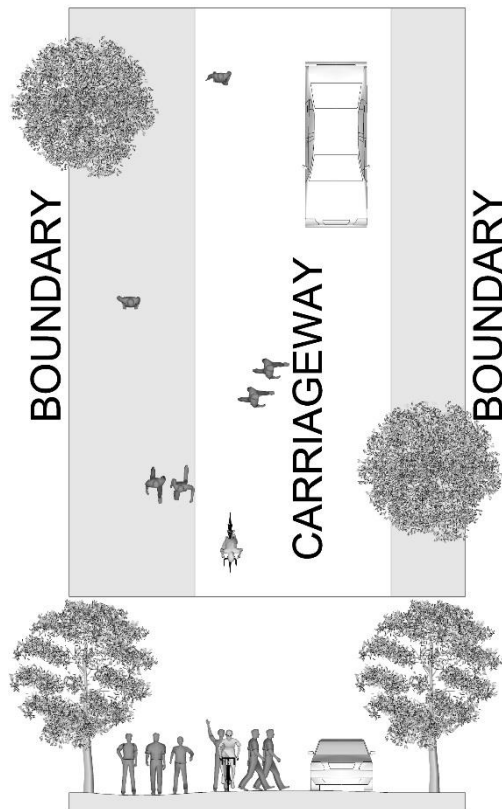


Figure E21 – Urban, live and play, access to houses/townhouses

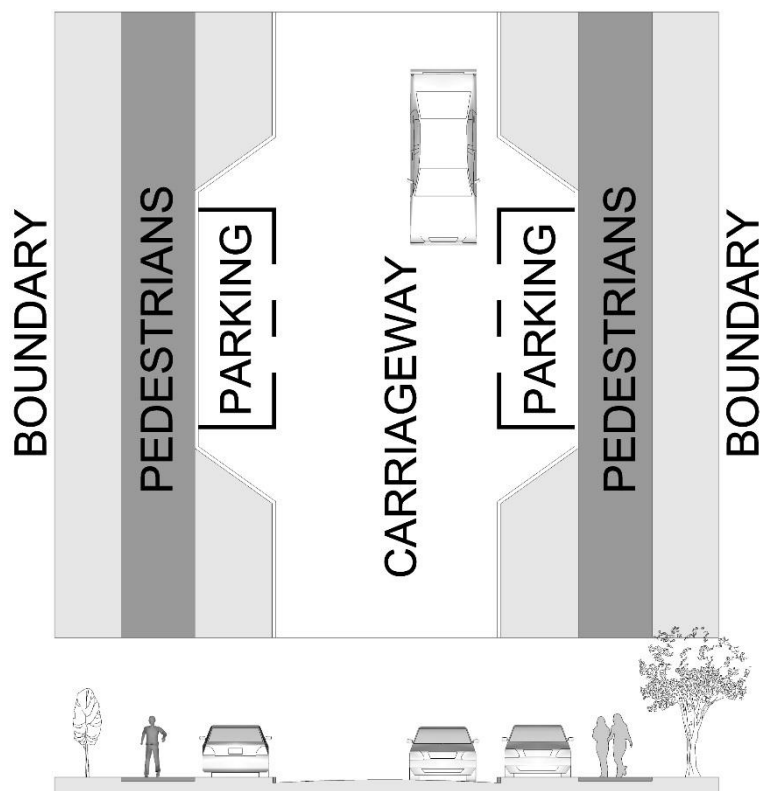


Figure E22 – Urban, live and play, primary access to housing

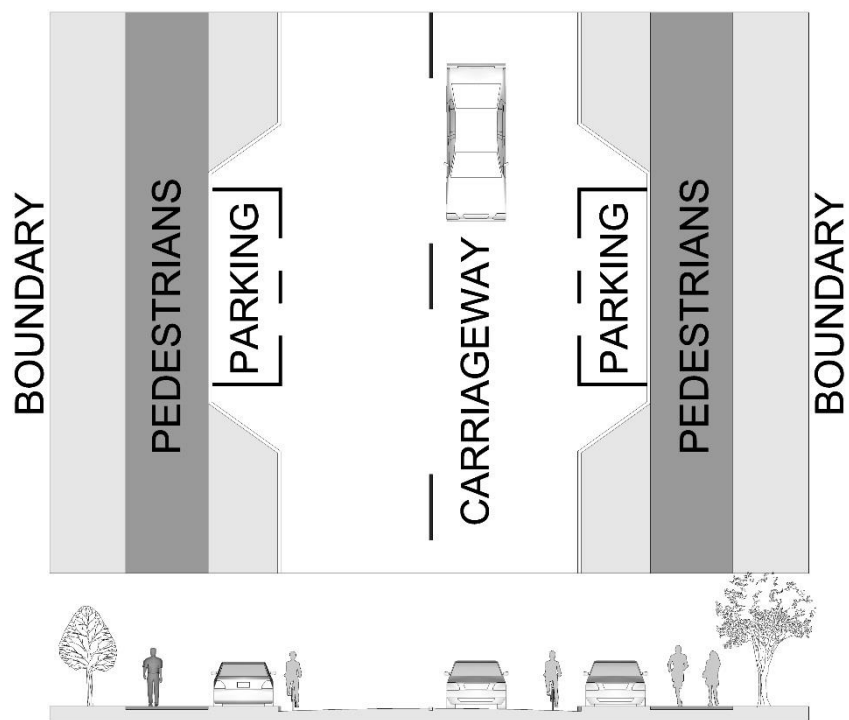


Figure E23 – Urban, live and play, all other land use activity types within this area type not specified elsewhere in table 3.2

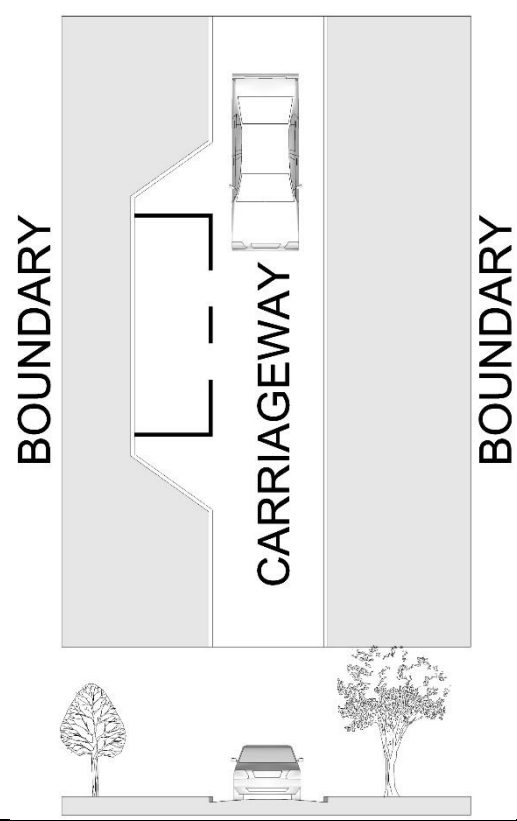


Figure E24 – Urban, shop and trade, side or rear service access

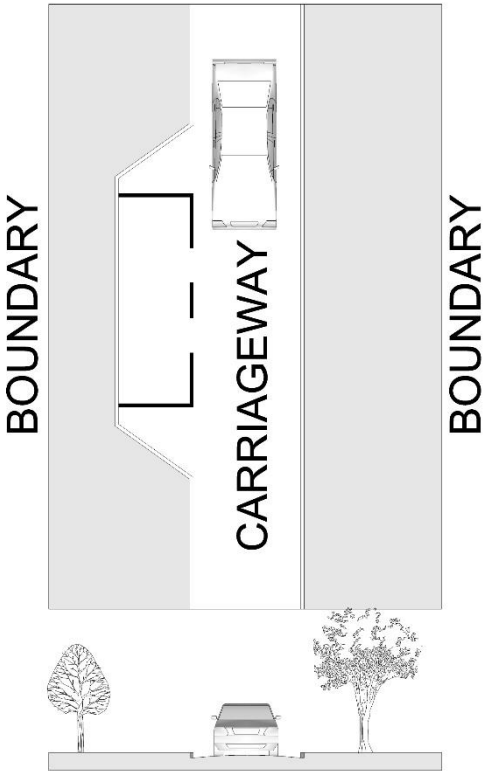


Figure E25 – Urban, shop and trade, access to lots, or shop or trade units

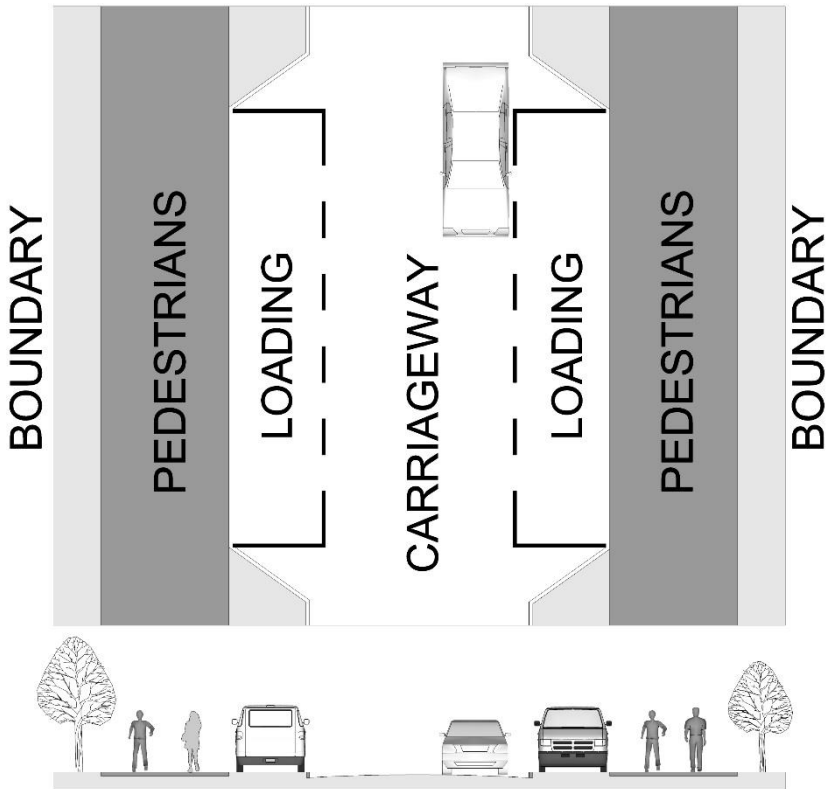


Figure E26 – Urban, shop and trade, primary access to trade

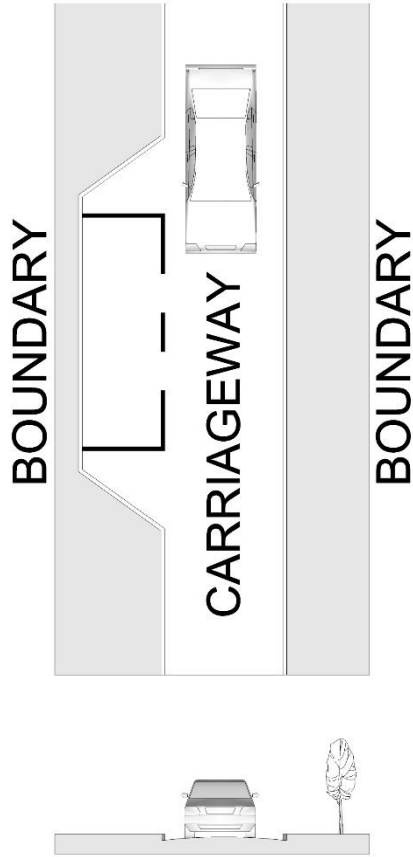


Figure E27 – Urban, work and learn, side or rear service access

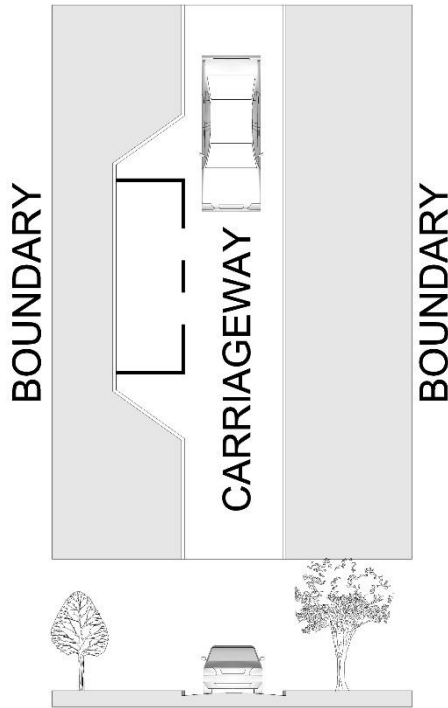


Figure E28 – Urban, work and learn, access to lots, or work or learn activities

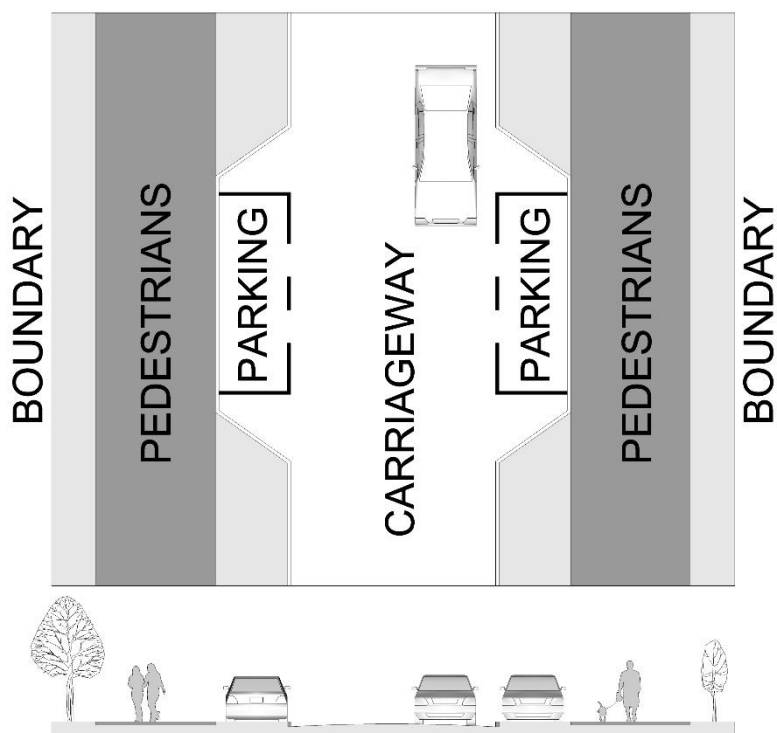


Figure E29 – Urban, work and learn, primary access to office and education

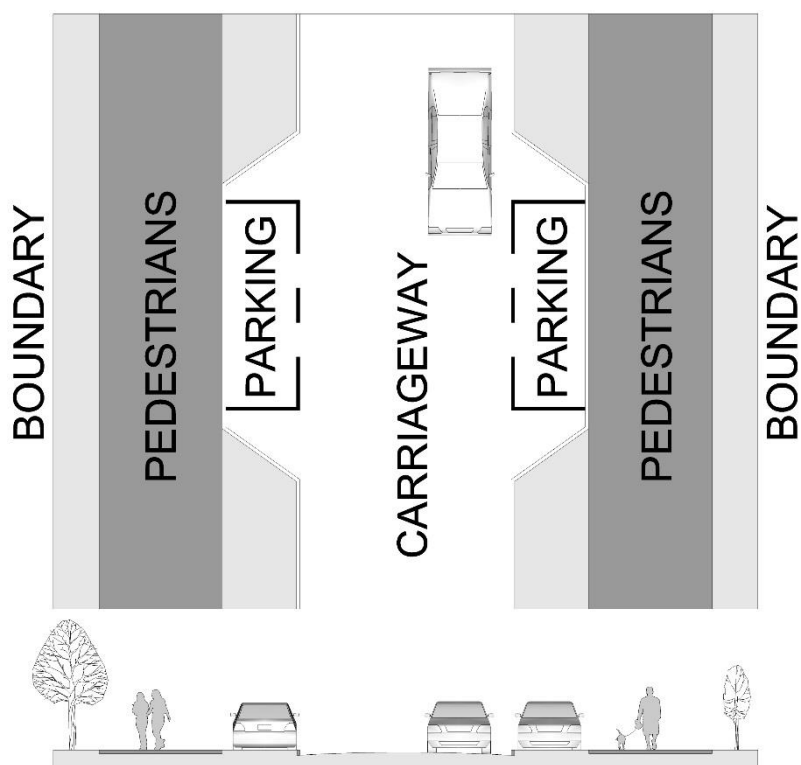


Figure E30 – Urban, mixed use, multiple user access

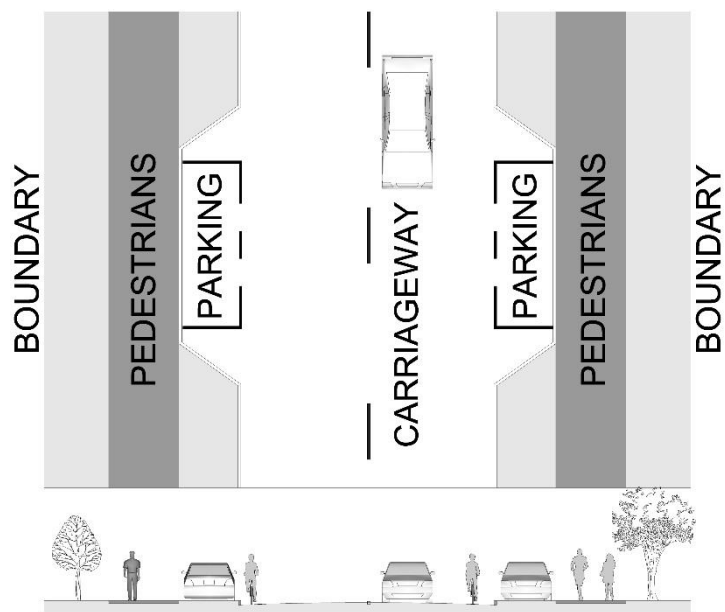


Figure E31 – Urban, mixed use, neighbourhood centres (and all other areas serving multiple land uses not listed elsewhere in table 3.2)

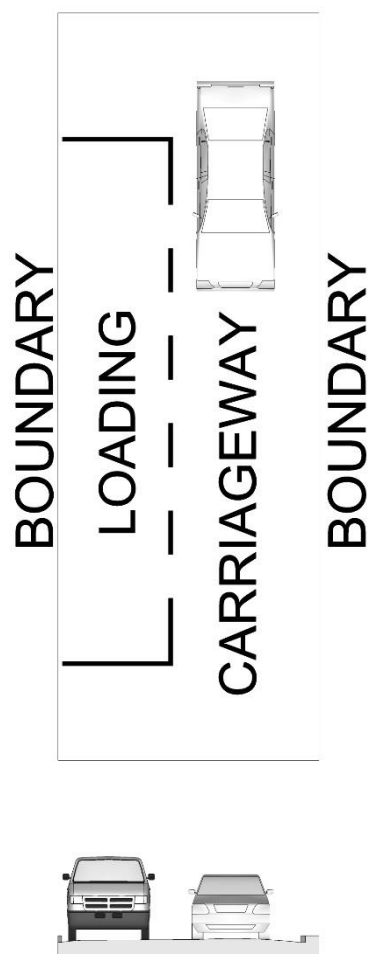


Figure E32 – Centre, mixed use, side or rear service access

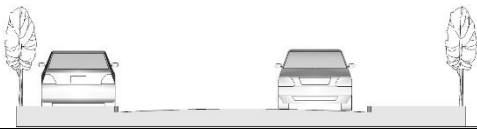
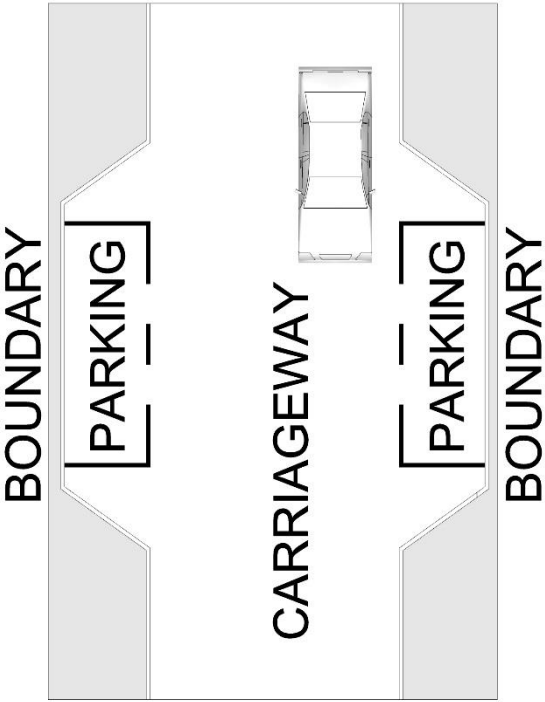


Figure E33 – Centre, mixed use, access to lots or mixed use activities

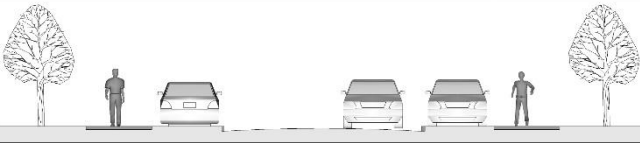
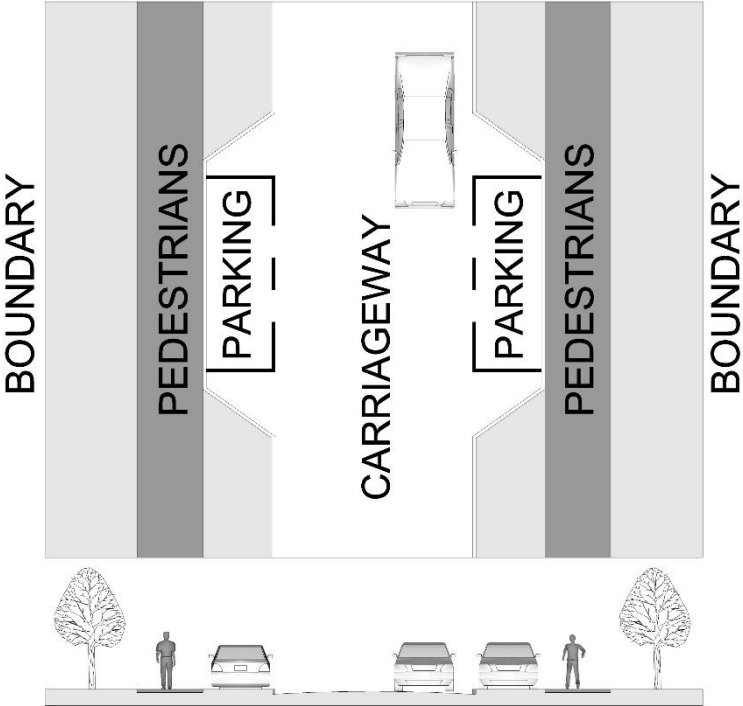


Figure E34 – Centre, mixed use, primary access and local movement

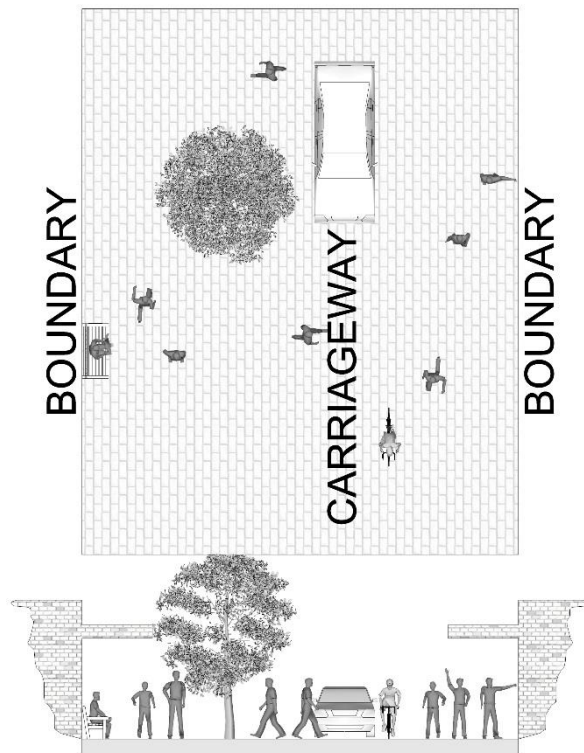


Figure E35 – Centre, mixed use, shared spaces, access way, mall, and community reserve

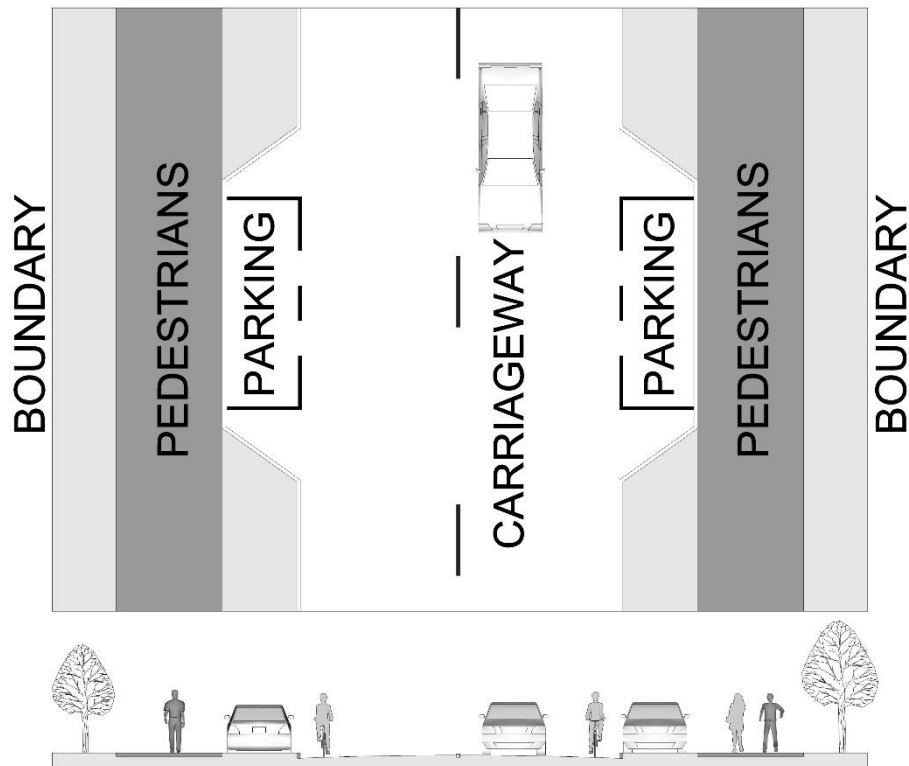


Figure E36 – Centre, mixed use, urban street