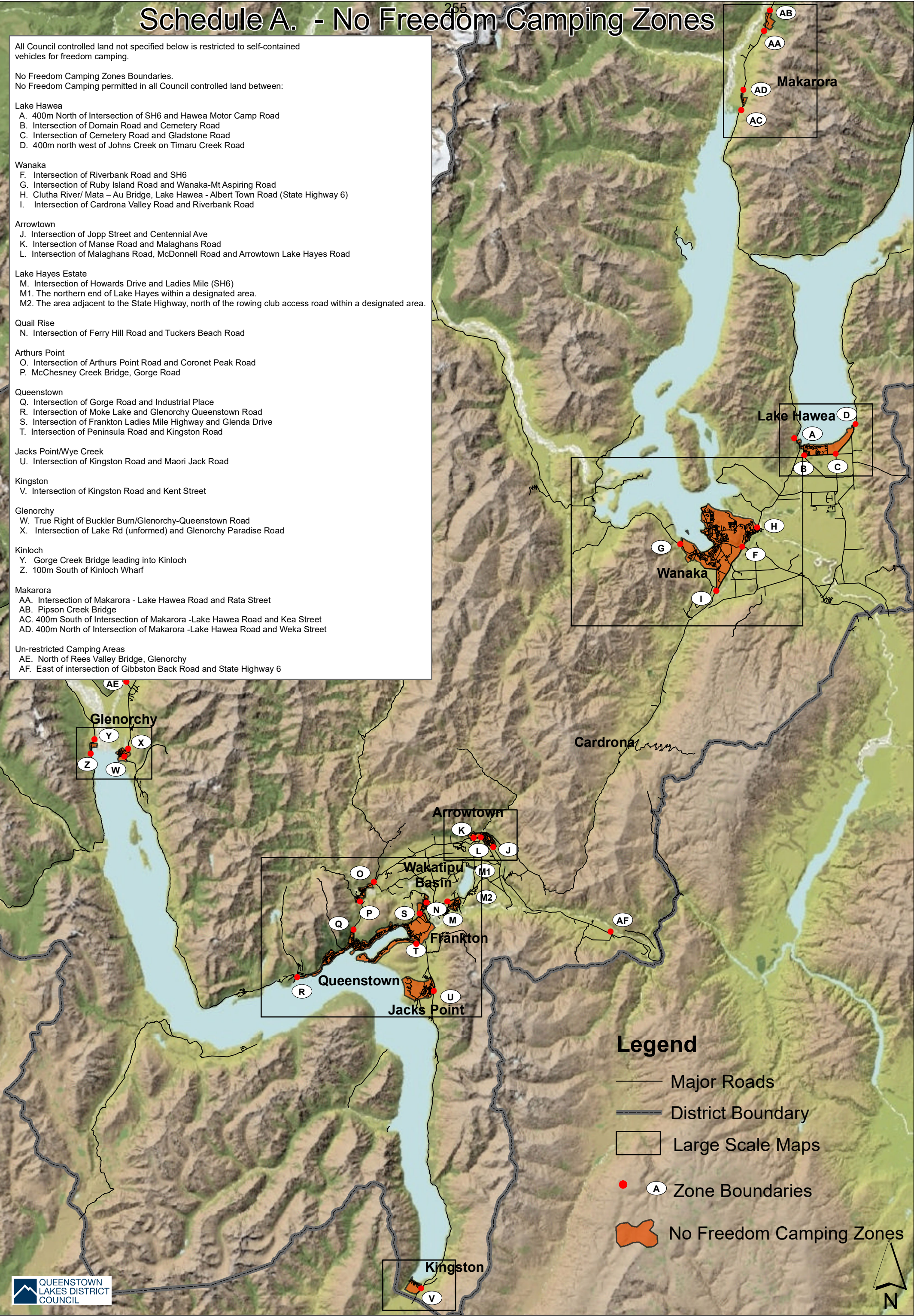


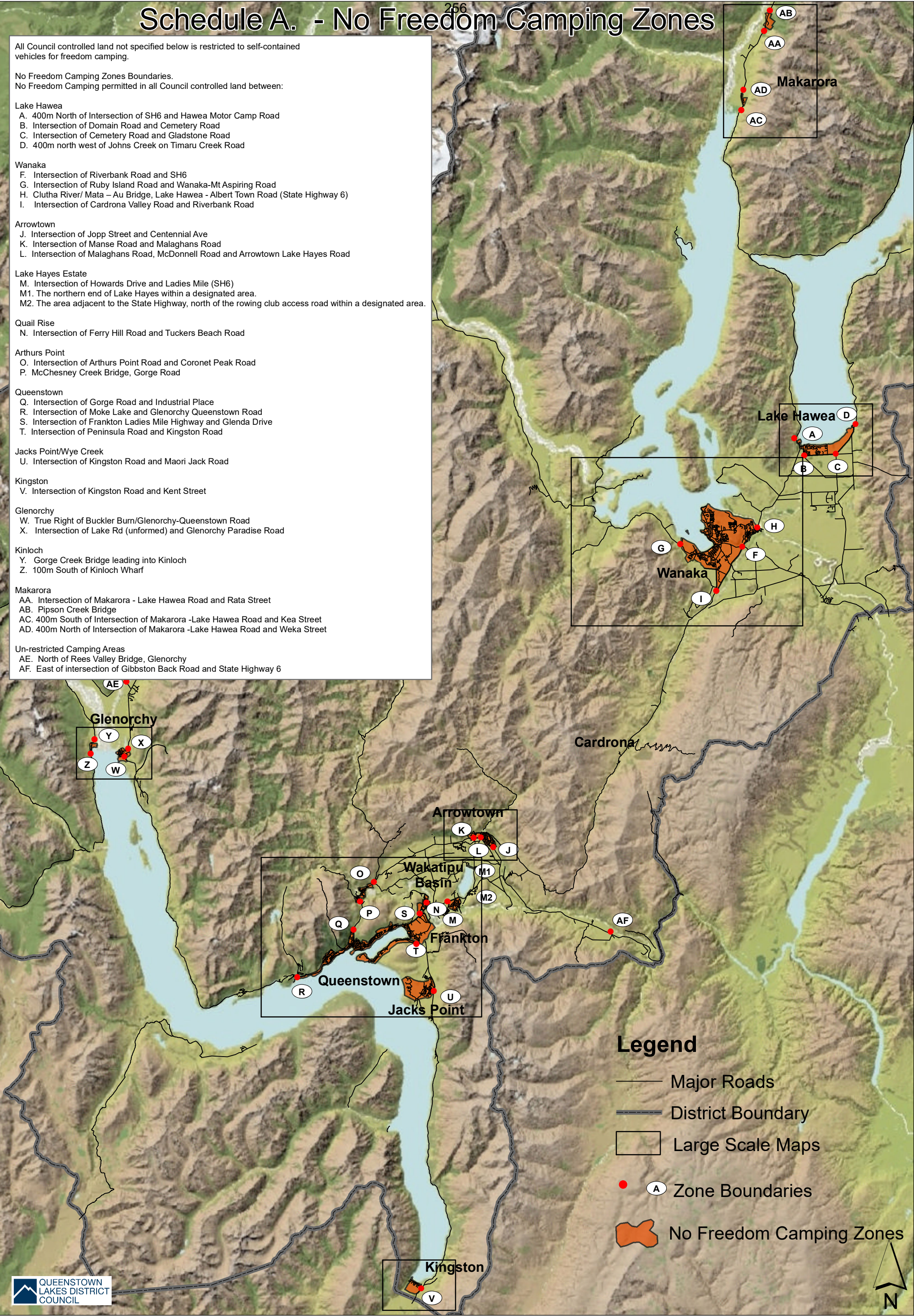
Schedule A. - No Freedom Camping Zones

- All Council controlled land not specified below is restricted to self-contained vehicles for freedom camping.
- No Freedom Camping Zones Boundaries.
No Freedom Camping permitted in all Council controlled land between:
- Lake Hawea**
A. 400m North of Intersection of SH6 and Hawea Motor Camp Road
B. Intersection of Domain Road and Cemetery Road
C. Intersection of Cemetery Road and Gladstone Road
D. 400m north west of Johns Creek on Timaru Creek Road
- Wanaka**
F. Intersection of Riverbank Road and SH6
G. Intersection of Ruby Island Road and Wanaka-Mt Aspiring Road
H. Clutha River/ Mata – Au Bridge, Lake Hawea - Albert Town Road (State Highway 6)
I. Intersection of Cardrona Valley Road and Riverbank Road
- Arrowtown**
J. Intersection of Jopp Street and Centennial Ave
K. Intersection of Manse Road and Malaghans Road
L. Intersection of Malaghans Road, McDonnell Road and Arrowtown Lake Hayes Road
- Lake Hayes Estate**
M. Intersection of Howards Drive and Ladies Mile (SH6)
M1. The northern end of Lake Hayes within a designated area.
M2. The area adjacent to the State Highway, north of the rowing club access road within a designated area.
- Quail Rise**
N. Intersection of Ferry Hill Road and Tuckers Beach Road
- Arthurs Point**
O. Intersection of Arthurs Point Road and Coronet Peak Road
P. McChesney Creek Bridge, Gorge Road
- Queenstown**
Q. Intersection of Gorge Road and Industrial Place
R. Intersection of Moke Lake and Glenorchy Queenstown Road
S. Intersection of Frankton Ladies Mile Highway and Glenda Drive
T. Intersection of Peninsula Road and Kingston Road
- Jacks Point/Wye Creek**
U. Intersection of Kingston Road and Maori Jack Road
- Kingston**
V. Intersection of Kingston Road and Kent Street
- Glenorchy**
W. True Right of Buckler Burn/Glenorchy-Queenstown Road
X. Intersection of Lake Rd (unformed) and Glenorchy Paradise Road
- Kinloch**
Y. Gorge Creek Bridge leading into Kinloch
Z. 100m South of Kinloch Wharf
- Makarora**
AA. Intersection of Makarora - Lake Hawea Road and Rata Street
AB. Pipson Creek Bridge
AC. 400m South of Intersection of Makarora -Lake Hawea Road and Kea Street
AD. 400m North of Intersection of Makarora -Lake Hawea Road and Weka Street
- Un-restricted Camping Areas**
AE. North of Rees Valley Bridge, Glenorchy
AF. East of intersection of Gibbston Back Road and State Highway 6

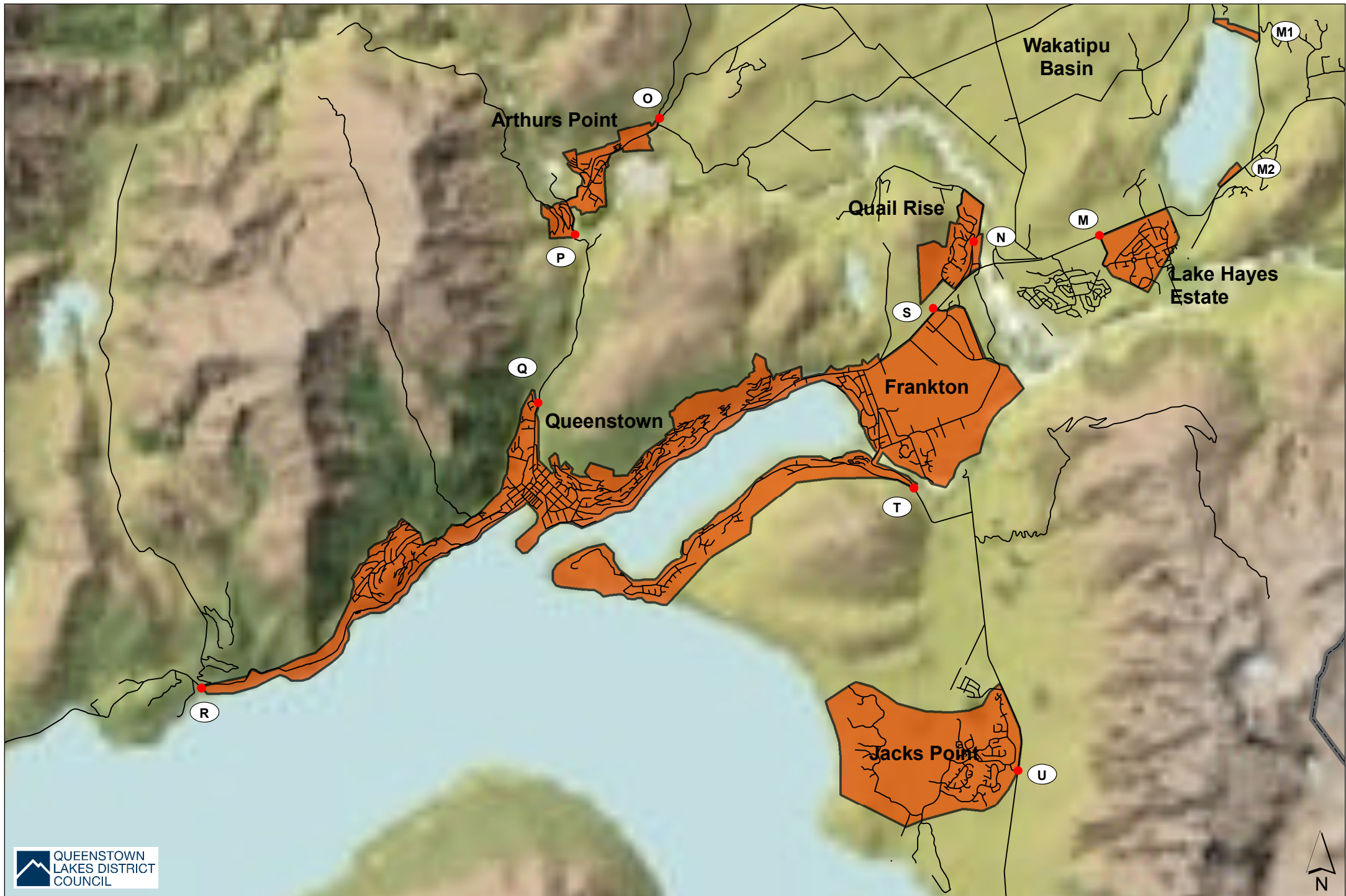


Schedule A. - No Freedom Camping Zones

- All Council controlled land not specified below is restricted to self-contained vehicles for freedom camping.
- No Freedom Camping Zones Boundaries.
No Freedom Camping permitted in all Council controlled land between:
- Lake Hawea**
A. 400m North of Intersection of SH6 and Hawea Motor Camp Road
B. Intersection of Domain Road and Cemetery Road
C. Intersection of Cemetery Road and Gladstone Road
D. 400m north west of Johns Creek on Timaru Creek Road
- Wanaka**
F. Intersection of Riverbank Road and SH6
G. Intersection of Ruby Island Road and Wanaka-Mt Aspiring Road
H. Clutha River/ Mata – Au Bridge, Lake Hawea - Albert Town Road (State Highway 6)
I. Intersection of Cardrona Valley Road and Riverbank Road
- Arrowtown**
J. Intersection of Jopp Street and Centennial Ave
K. Intersection of Manse Road and Malaghans Road
L. Intersection of Malaghans Road, McDonnell Road and Arrowtown Lake Hayes Road
- Lake Hayes Estate**
M. Intersection of Howards Drive and Ladies Mile (SH6)
M1. The northern end of Lake Hayes within a designated area.
M2. The area adjacent to the State Highway, north of the rowing club access road within a designated area.
- Quail Rise**
N. Intersection of Ferry Hill Road and Tuckers Beach Road
- Arthurs Point**
O. Intersection of Arthurs Point Road and Coronet Peak Road
P. McChesney Creek Bridge, Gorge Road
- Queenstown**
Q. Intersection of Gorge Road and Industrial Place
R. Intersection of Moke Lake and Glenorchy Queenstown Road
S. Intersection of Frankton Ladies Mile Highway and Glenda Drive
T. Intersection of Peninsula Road and Kingston Road
- Jacks Point/Wye Creek**
U. Intersection of Kingston Road and Maori Jack Road
- Kingston**
V. Intersection of Kingston Road and Kent Street
- Glenorchy**
W. True Right of Buckler Burn/Glenorchy-Queenstown Road
X. Intersection of Lake Rd (unformed) and Glenorchy Paradise Road
- Kinloch**
Y. Gorge Creek Bridge leading into Kinloch
Z. 100m South of Kinloch Wharf
- Makarora**
AA. Intersection of Makarora - Lake Hawea Road and Rata Street
AB. Pipson Creek Bridge
AC. 400m South of Intersection of Makarora -Lake Hawea Road and Kea Street
AD. 400m North of Intersection of Makarora -Lake Hawea Road and Weka Street
- Un-restricted Camping Areas**
AE. North of Rees Valley Bridge, Glenorchy
AF. East of intersection of Gibbston Back Road and State Highway 6



Schedule A. - No Freedom Camping Zones



Schedule A. - No Freedom Camping Zones

